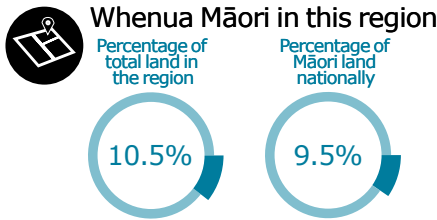


The total number of whenua land blocks nationally is more than 28,000. These blocks collectively cover an area of about 1,400,000 hectares. Nearly 60% of these blocks lack a management structure. Each of these has an average area of 15 hectares. Approximately 40% of Māori land blocks have a management structure. These land blocks average 98 hectares in size.

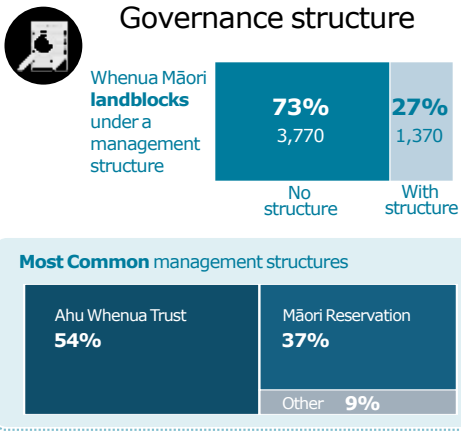
## Whenua Māori in Te Tai Tokerau

The total number of whenua landblocks in Te Tai Tokerau is about **5,100**, collectively covering an area of approximately **133,000** hectares.



**Land Status**

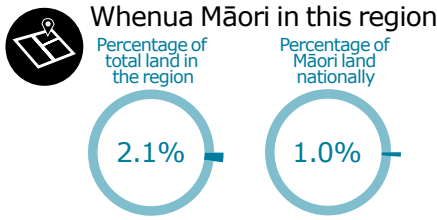
	Māori freehold land	Other categories
Area	99% 132,000 ha	1% 800 ha
Landblocks	99% 5,090	1% 40



Other management structures include Maori incorporation, Whenua Topu Trust, Whanau Trust, Reservation among others.

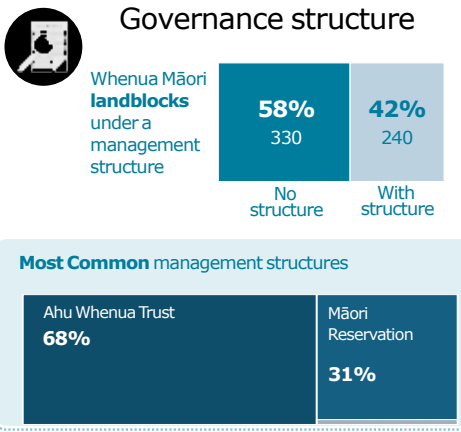
## Whenua Māori in Tāmaki Makaurau

The total number of whenua landblocks in Tāmaki Makaurau is about **600**, collectively covering an area of approximately **14,000** hectares.



**Land Status**

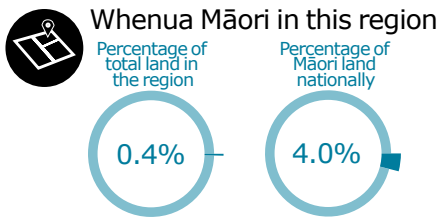
	Māori freehold land	Other categories
Area	99% 13,500 ha	1% 100 ha
Landblocks	98% 560	2% 10



Other management structures account for 1% and include Maori incorporation, Whenua Topu Trust, Whanau Trust, Reservation among others.

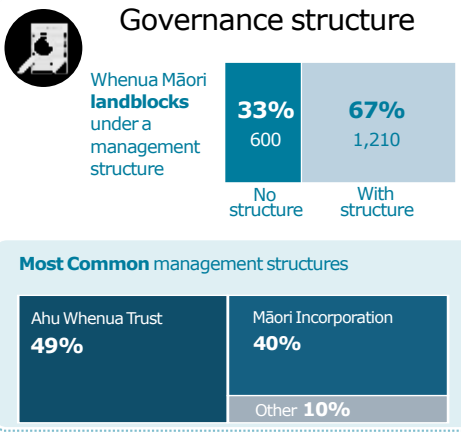
## Whenua Māori in Te Waipounamu

The total number of whenua landblocks in Te Waipounamu is about **1,800**, collectively covering an area of approximately **55,000** hectares.



**Land Status**

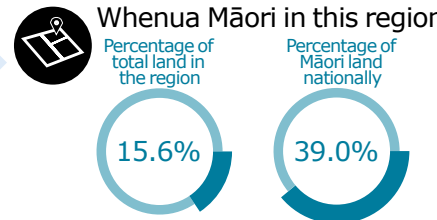
	Māori freehold land	Other categories
Area	83% 45,600 ha	17% 9,400 ha
Landblocks	98% 1,780	2% 30



Other management structures include Maori Reservation, Whenua Topu Trust, Whanau Trust, Reservation among others.

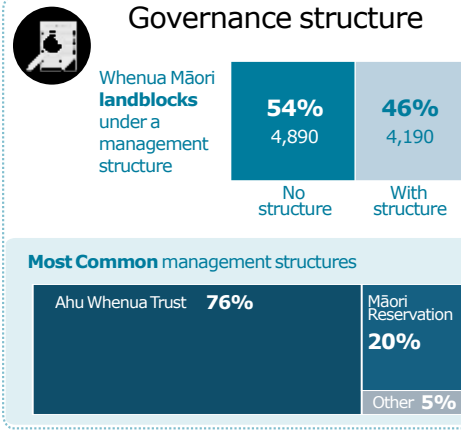
## Whenua Māori in Waikato-Waiariki

The total number of whenua landblocks in Waikato-Waiariki is about **9,100**, collectively covering an area of approximately **543,000** hectares.



**Land Status**

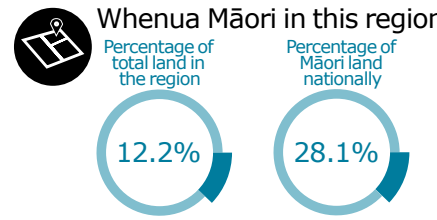
	Māori freehold land	Other categories*
Area	99% 539,900 ha	1% 2,700 ha
Landblocks	99% 8,960	1% 130



Other management structures include Maori incorporation, Whenua Topu Trust, Whanau Trust, Reservation among others.

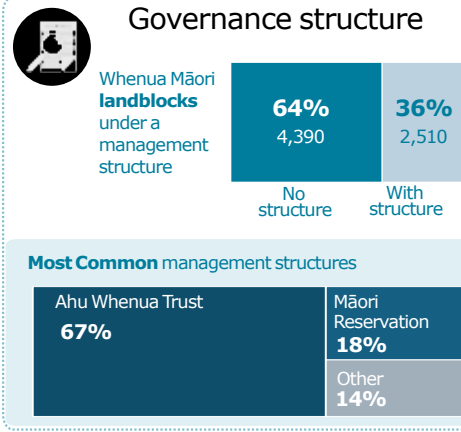
## Whenua Māori in Ikaroa-Rāwhiti

The total number of whenua landblocks in Ikaroa-Rāwhiti is about **6,900**, collectively covering an area of approximately **391,000** hectares.



**Land Status**

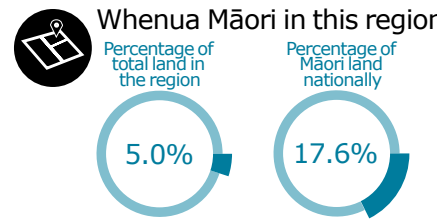
	Māori freehold land	Other categories
Area	98% 383,100 ha	2% 7,400 ha
Landblocks	98% 6,770	2% 120



Other management structures include Maori incorporation, Whenua Topu Trust, Whanau Trust, Reservation among others.

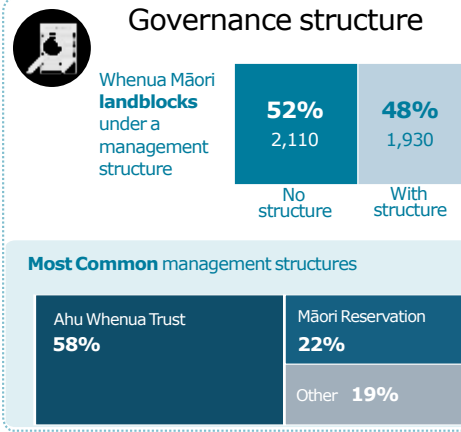
## Whenua Māori in Te Tai Hauāuru

The total number of whenua landblocks in Te Tai Hauāuru is about **4,000**, collectively covering an area of approximately **245,000** hectares.

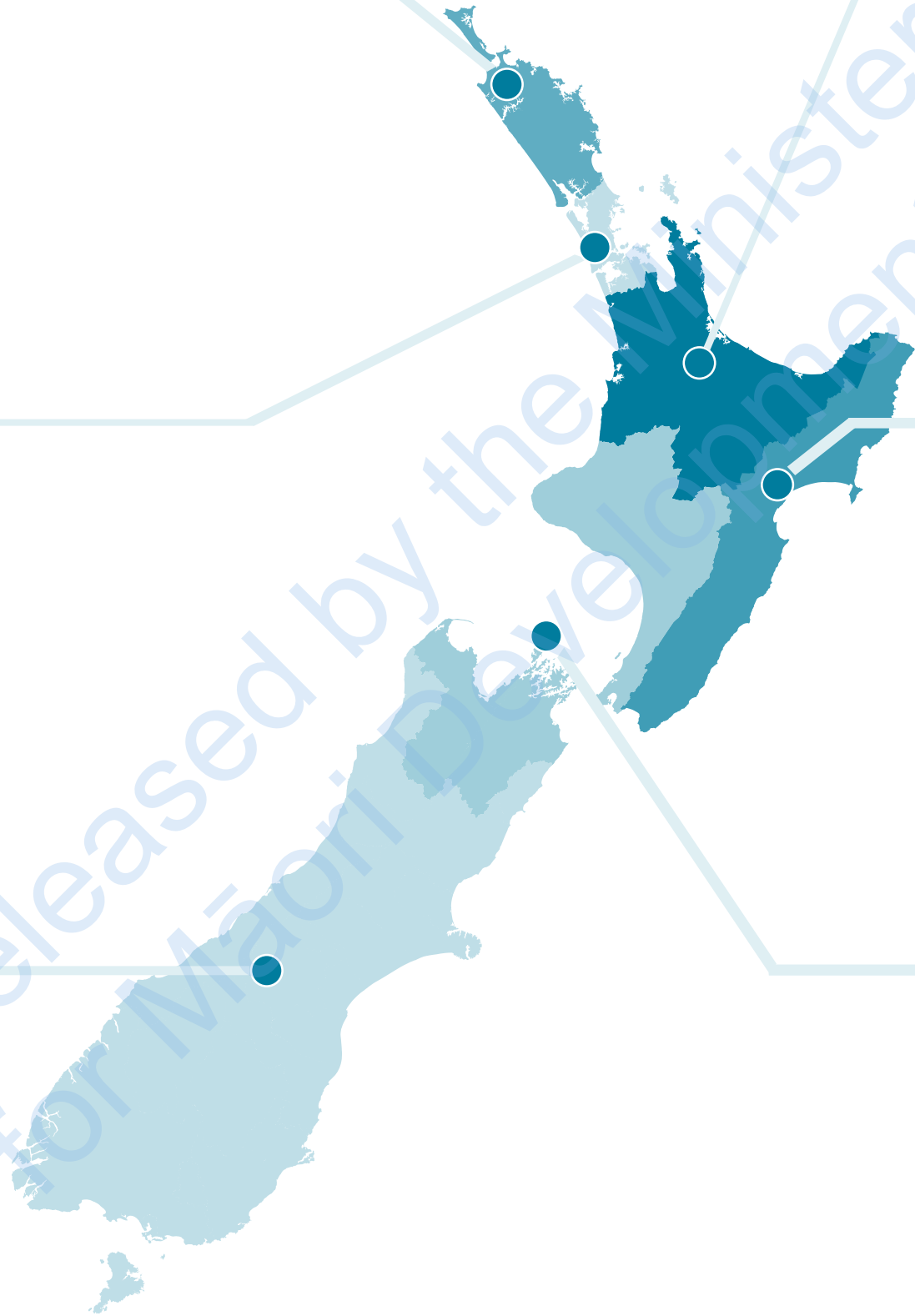


**Land Status**

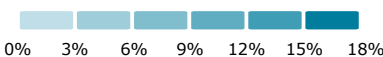
	Māori freehold land	Other categories
Area	98% 241,200 ha	2% 4,100 ha
Landblocks	98% 3,950	2% 90



Other management structures include Maori incorporation, Whenua Topu Trust, Whanau Trust, Reservation among others.



Proportion of Whenua Māori



Source: Te Puni Kōkiri - June 2022

Notes:

Other categories include aggregate, Crown Land, Crown Land Reserved for Maori, General Land Owned by Maori, and Maori Customary Land.